

East Coast Greenway
















Trail Marker Installation Plan/ Inventory


Marker #s correspond with map & photos (see below)

Marker #	Geographic Location	Purpose	Installation Instruction	Marker size, with or without arrow, arrow orientation	Comments
1-S	Veranda & Baxter	Direct Southbound users from on-road "E" to Back Cove trail	Below "Yield" sign before Baxter Blvd.	14" with arrow pointing south (left)	Users to use crosswalk
1-N	Veranda & Washington	Direct Northbound users to turn right onto Bike route "E"	On backside of utility already used for signage	14" with arrow pointing right (east)	
2-S	Back Cove Trail where Veranda joins Baxter Blvd.	Users need to know to turn left (east) onto trail.	Requires a sign post or possibly on low fence.	9" with arrow pointing left (east)	
2-N	Back Cove Trail & Rt. on-ramp	As trail curves left around Cove, directs users to go under the bridge to Veranda.	Requires a sign post	9" with no arrow.	Should be placed a little north of trail
3-S	Back Cove Trail & East Prom trail junction	Directs southbound users to turn right off the Back Cove trail and proceed under I-295	On I-295 Sign support	14" with arrow pointing right & down	Will need MDOT approval and an DOT sign number
3-N	(as above)	Directs northbound users over the bridge at end of East Prom trail.	On I-295 Sign support (back-to-back with 3-S)	14" with no arrow	(as above)
3-N-A	(as above)	confirmation sign	On fence below or next to the current directional sign	9" sign with no arrow	
4-S	East Prom Trail at sewerage plant	confirmation sign so that users turn left following trail	On current sign post	9" sign with no arrow	
4-N	(as above)	direction marker for users to turn right (north)	On current sign post (back-to-back with 4-S)	9" marker with arrow pointing right.	

Marker #	Geographic Location	Purpose	Installation Instruction	Marker size, with or without arrow, arrow orientation	Comments
5-N & 5-S	Just north of East Beach drive on the East Prom Trail	Affirmation markers for users who get on trail from parking area.	On current post below the existing Portland Trails sign	2 14" markers (back-to-back) with no arrows	
6-N	At south end of East Prom trail	Indicates to users that ECG follows East Prom trail	On "Do Not Enter" sign post below Portland Trail sign	9" marker with no arrow	
7-N & 7-S	Across from Rotary Globe	Indicates to users that ECG follows East Prom trail	On Cross-Walk signal post below the "Underground Trail" sign	2 14" markers (back-to-back) with no arrows	
8-S	On Commercial St. in front of water taxi dock.	Indicates to southbound users to take the water taxi to Bug Light or follow the Harborwalk	On utility post	14" marker with two arrows. One arrow pointing left (south) water taxi. Another arrow on top pointing up (west).	May require a short word sign of explanation.
9-S	Water taxi dock.	Indicates to southbound users to take the water taxi to Bug Light or follow the Harborwalk	On pile above the dock & below the water taxi signs	9" marker with no arrow	Needs review by the Waterfront Asset Manager

Note: The ECGA will provide markers and arrows. N = northbound sign which says "Florida to Maine". S = southbound marker which states "Maine to Florida". Contact the East Coast Greenway Alliance; 27 North Road, Wakefield, RI 02879, 401-789-1706, eric@greenway.org

Marker #	Geographic Location	Purpose	Installation Instruction	Marker size, with or without arrow, arrow orientation	Comments
CLICK ON A PHOTO AND 'GRAB A CORNER' TO ENLARGE					
					
Marker #	1-S	1-N	2-N	2-S	3-N-A
					
Marker #	3-N	3-S	4-N	4-S	5-N
					
Marker #	5-S	6-N	7-N	7-S	8-S

Marker #	Geographic Location	Purpose	Installation Instruction	Marker size, with or without arrow, arrow orientation	Comments
					
Marker #	9-S				